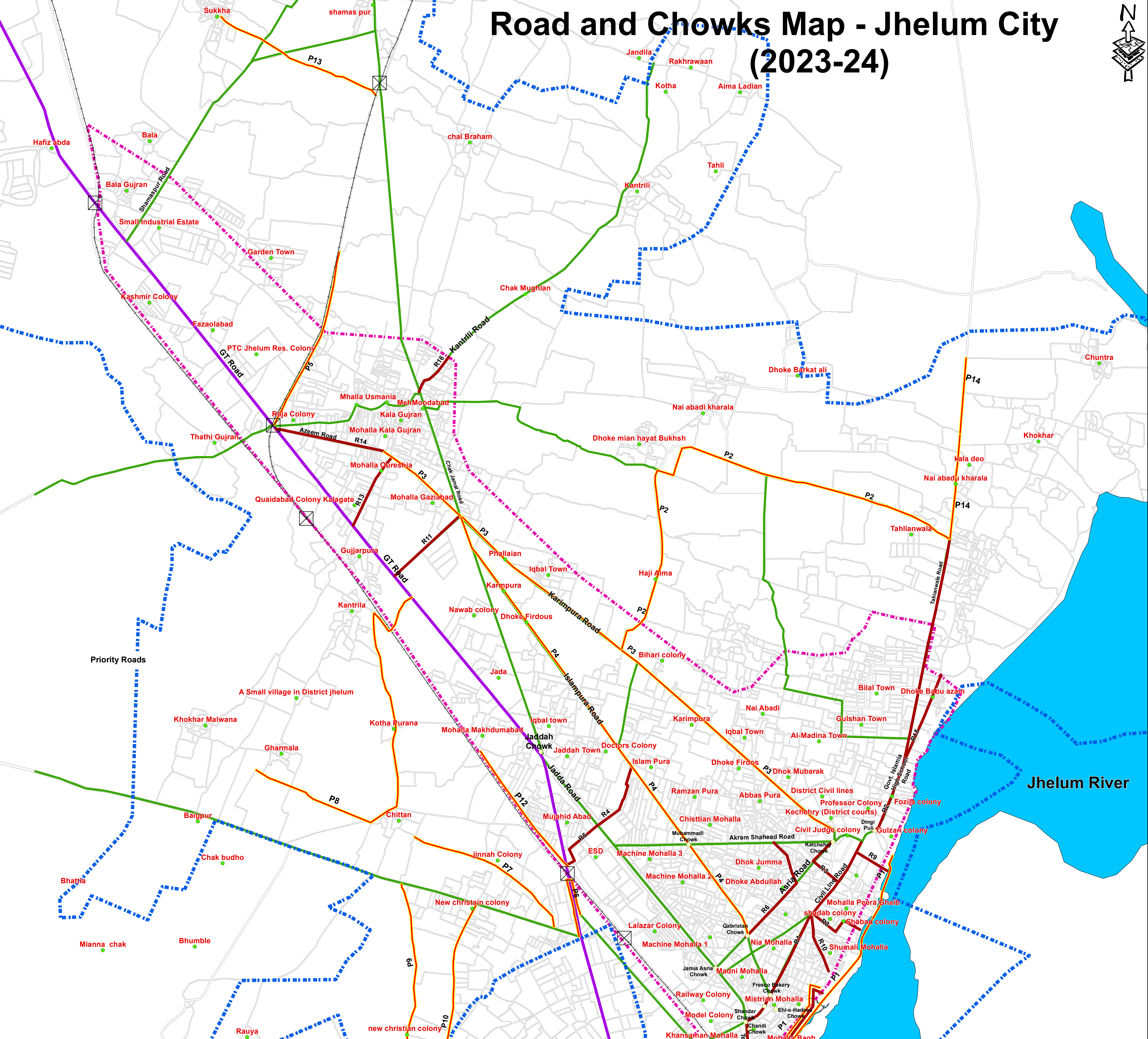





# Road and Chowks Map - Jhelum City (2023-24)



S. No.	Location	Length(KM)
R1	Civil Line Road, Shandar Chowk to Y Cross	1
R2	Tahlia Nawala Main Road, Peera Gheb Chowk to Pinder Tawal Barasta	4
R3	Katchery Chowk to Purani Sabzi Mandi Barasta Muhammadi Chowk	1
R4	Islamia School Road, Session Court to Islamia Road	0.3
R5	Purana Passport Office to Islampura	0.4
R6	Masjid Noor to Mujahidabad	0.4
R7	Masjid Dawatae Islami to Islamia School Road	0.3
R8	Nolakha Adda Railway Road to River Road	0.2
R9	Marriage Hall to River Road	0.2
R10	Peera Gheb Chowk to Nea Abadi Shum ali Mohallah	0.6
R11	Road Jam aiatae Islami to Imam Bargah	0.2
R12	Suleman Paras to Shanti Nafgar G.T Road	1.5
R13	Quaidabad Road Kala Gujran	0.4
R14	Azeem Road Kala Gujran	0.4
R15	Remaining Part of Peer Hara Kharala to Band River	4
R16	Kala Gujran to Kotli Allah Yar Chowk Fazal Butt to River Band	5
R17	Peer Hara Gheb	0.2

Priority No	Name of Road	From To	Length
P1	River Jhelum Bank Bugh Mohallah & Bridge Nolakha	Toll Plaza To Pir Hara via Railway track, Jobli Ghat To Baba Karam Shah, Overhead Bridge to Nolakha Adda Suleman Paras	5.7
P2	Adda Suleman Paras Roads	Kala Dave & Kotla Aima To Phulayan & Haji Aima	4.8
P3	Kala Dava Road To Phulayan Aima Jattan and Kala Gird Station Road	Katchery Road to Kala Gujran Gate via Karim Pura Phulayan	5
P4	Baba Mehdi Shah & Islampura Road	Jinaz Gah Chowk to Mohallah Ghaziabad via Muhammadi Chowk	4.3
P5	Kala Gujran Railway Line Road	Kala Gujran Railway Phatak to Fifth Depot alongwith Railway line	1.5
P6	Overhead Bridge (along with army Depot Wall)	Lahore more to overhead Bridge	0.5
P7	Rasheda Abad Road	Rasheda abad to Chittan Village	1.5
P8	Ghamala Kotha Purana Main Road	Ghamala Main Road to Kotha Purana Main Road	3.5
P9	Dhoke Wahab Din Main Road	Dhoke Wahab Din Main Road to Ibadut Chowk	3
P10	West Colony Road	West Colony to old Rohtas Road	2.0
P11	Saeela Village Road	Saeela Village to Dhoke Lal Khan	1.8
P12	Hassan Abad Road	Hassan Abad to Masjid Gujzar Madina	1.2
P13	Sukha Main Road	Sukha Main road to Railway Track	1.5
P14	Nai Abadi Kharala Road	Nai Abadi Kharala Road to Pind Ratwala	1.2

Prepared By:   
 Signed By:   
 Signed By:   
 GIS Officer - MC Jhelum      Municipal Officer (I&S) MC Jhelum      Chief Officer - MC Jhelum

### Existing Facilities

- Chowks
- Mohallas
- Railway Line
- National Highway
- District Road
- MC Roads
- Priority Roads
- Proposed Resurfacing of Roads
- River
- Road Boundary
- MC Boundary Under PLGA 2013
- MC Boundary under PLGA 2019